

Adjoins Map 8B

Roslindale
Maps 10A, 10B

Dorchester
Maps 5A, 5B, 5C, 5D, 5E

Hyde Park
Map 12








Milton

Zoning Districts City of Boston
Map 8C
 Greater Mattapan Neighborhood District

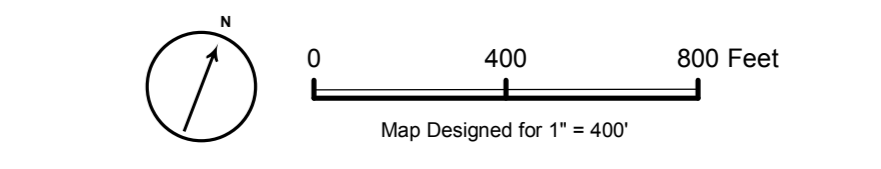
Adopted by the
 Zoning Commission of the City of Boston
 in meeting on February 19, 1997

Effective: February 27, 1997
 Date of public notice: January 16, 1997
 (See St. 1956, c. 665, s.5)

As amended
 Effective: November 16, 2011
 Public Notice: October 27, 2011

-  Mattapan Neighborhood District Boundary
-  District Boundary
-  Subarea Boundary
-  Planned Development Area (PDA) Designation
-  Gateway Development Area Overlay District
-  Urban Agriculture Overlay District
-  PDA Permitted

- Residential Subdistricts**
- 1F One-Family Residential Subdistrict
 - 2F Two-Family Residential Subdistrict
 - 3F Three-Family Residential Subdistrict
 - MFR Multifamily Residential Subdistrict
- Open Space Districts**
- OS-CM Cemetery Open Space Subdistrict
 - OS-G Community Garden Open Space Subdistrict
 - OS-P Parkland Open Space Subdistrict
 - OS-RC Recreation Open Space Subdistrict
 - OS-UW Urban Wild Open Space Subdistrict
- Neighborhood Business Subdistricts**
- NS Neighborhood Shopping Subdistrict
 - LC Local Convenience Subdistrict
 - CC Community Commercial Subdistrict
- Community Facilities Subdistrict**
- CF
- Local Industrial Subdistrict**
- LI
- Neighborhood Institutional Subdistrict**
- NI
- Enterprise Protection Subdistrict**
- EPS
- For maximum allowed Height, FAR, and other provisions, see Article 60.



Web Zoning Maps Disclaimer

The Boston Zoning Maps, printed or downloaded from the Boston Redevelopment Authority (BRA) website may not reflect the most current Maps adopted by the Boston Zoning Commission. The print versions of the Maps as approved by the Zoning Commission, available at the BRA, remain the official versions of the Maps. Thus, if discrepancies exist between the official print and Internet versions of these Maps, the official print version shall be considered correct. For further information regarding the official version of the Boston Zoning Code, including both the text and maps, please consult the BRA.